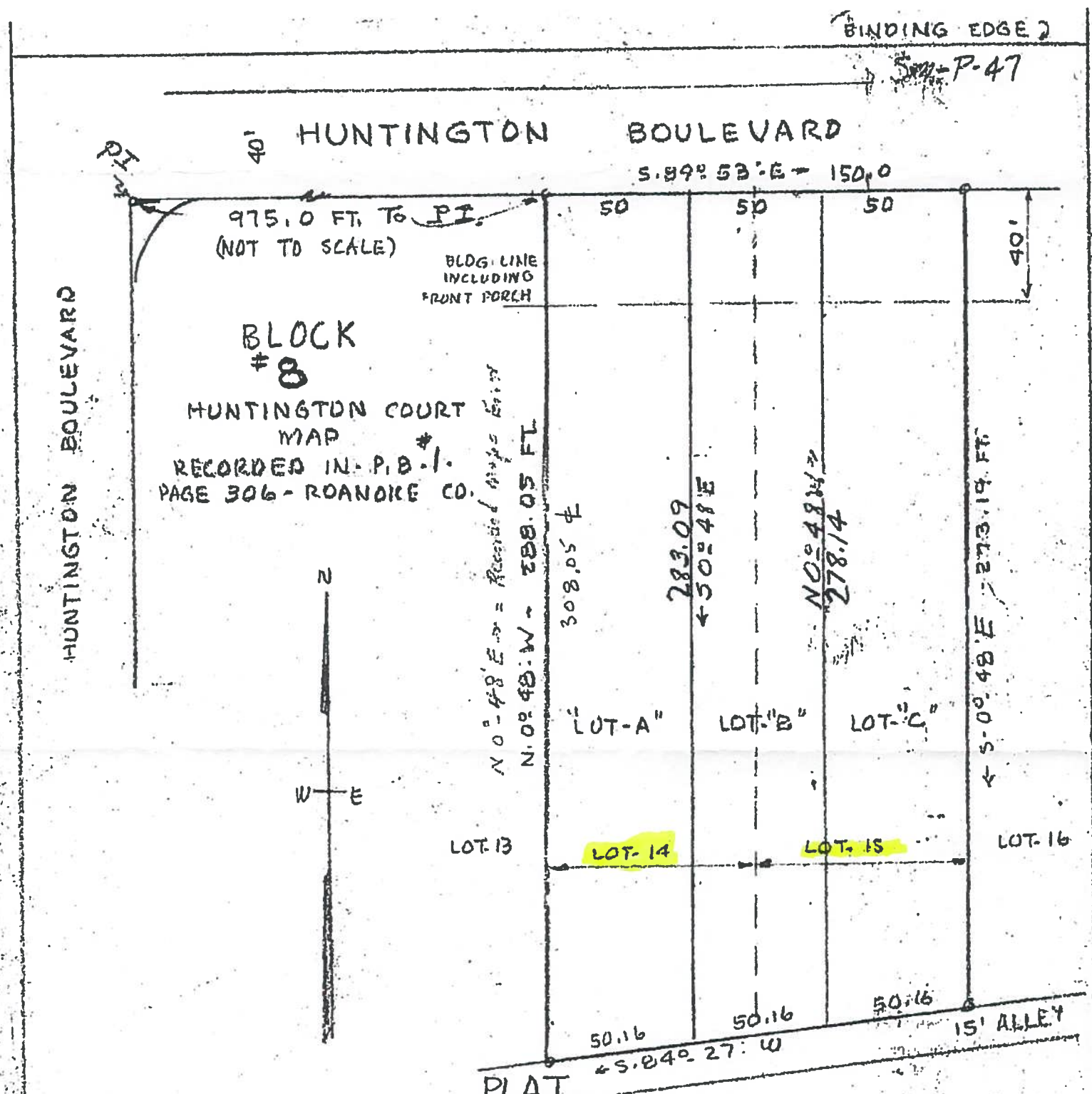


BINDING EDGE
SM-P-47



PLAT
 SHOWING SURVEY
 PROPERTY OF
 - W. H. PENNINGTON -
 ON HUNTINGTON BOULEVARD
 BEING

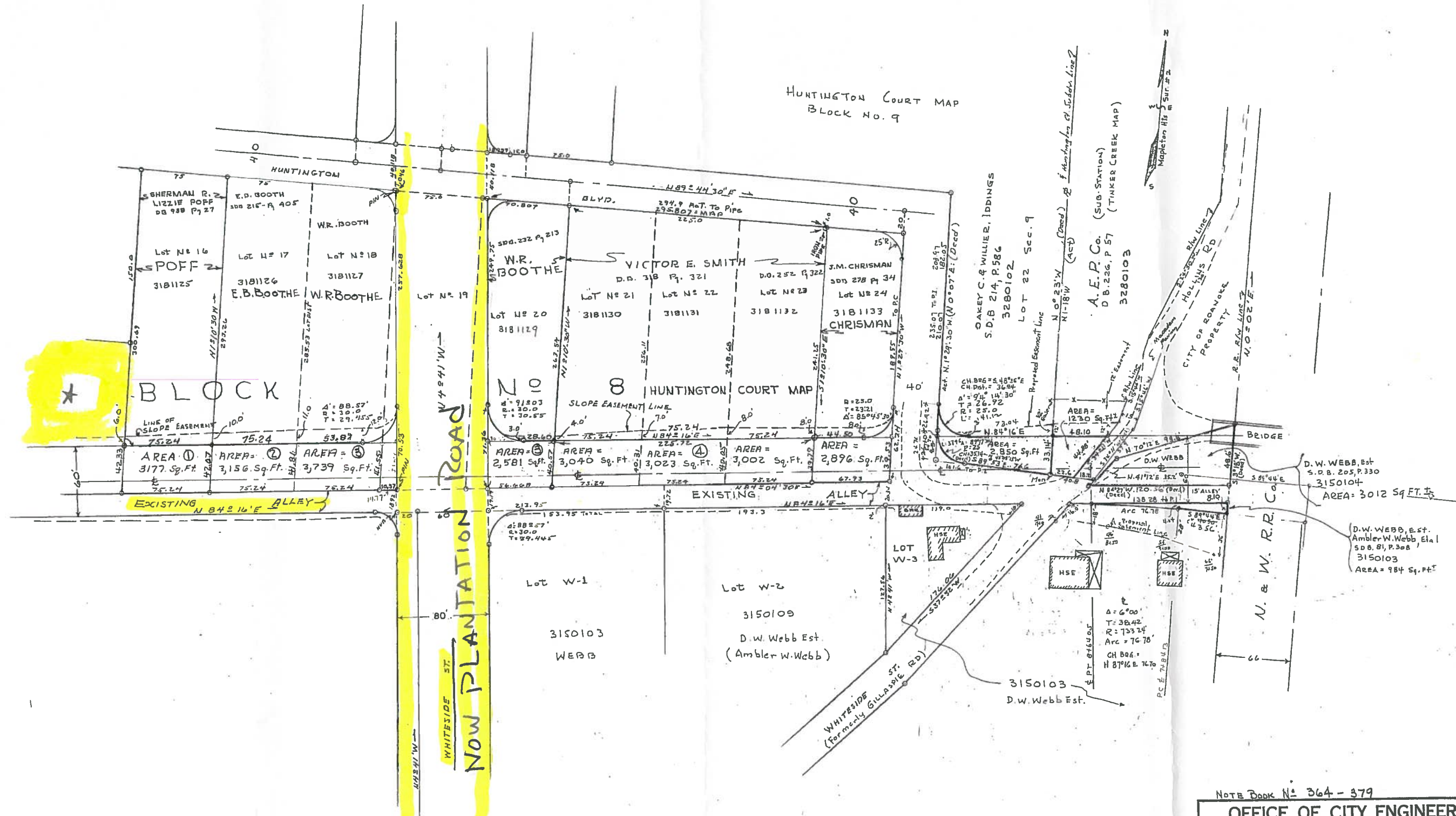
DIVISION LOTS 14 AND 15 - BLOCK-8 - HUNTINGTON COURT MAP
 ROANOKE CO. VIRGINIA.

BY: C. B. Malcolm.
 STATE CERT. ENGR.
 SM-P-47

DATE: OCT. 30, 1947

SCALE: 1" = 50' 2261

RoKe. Co. #12



NOTE BOOK No. 364-379

**OFFICE OF CITY ENGINEER
ROANOKE, VIRGINIA**

PROPOSED NEW STREET
FROM HOLLINS ROAD BRIDGE
TO OLIVER ROAD
ALONG REAR OF LOTS IN BLOCK 8, HUNT. CT MAP

SCALE 1" = 50'

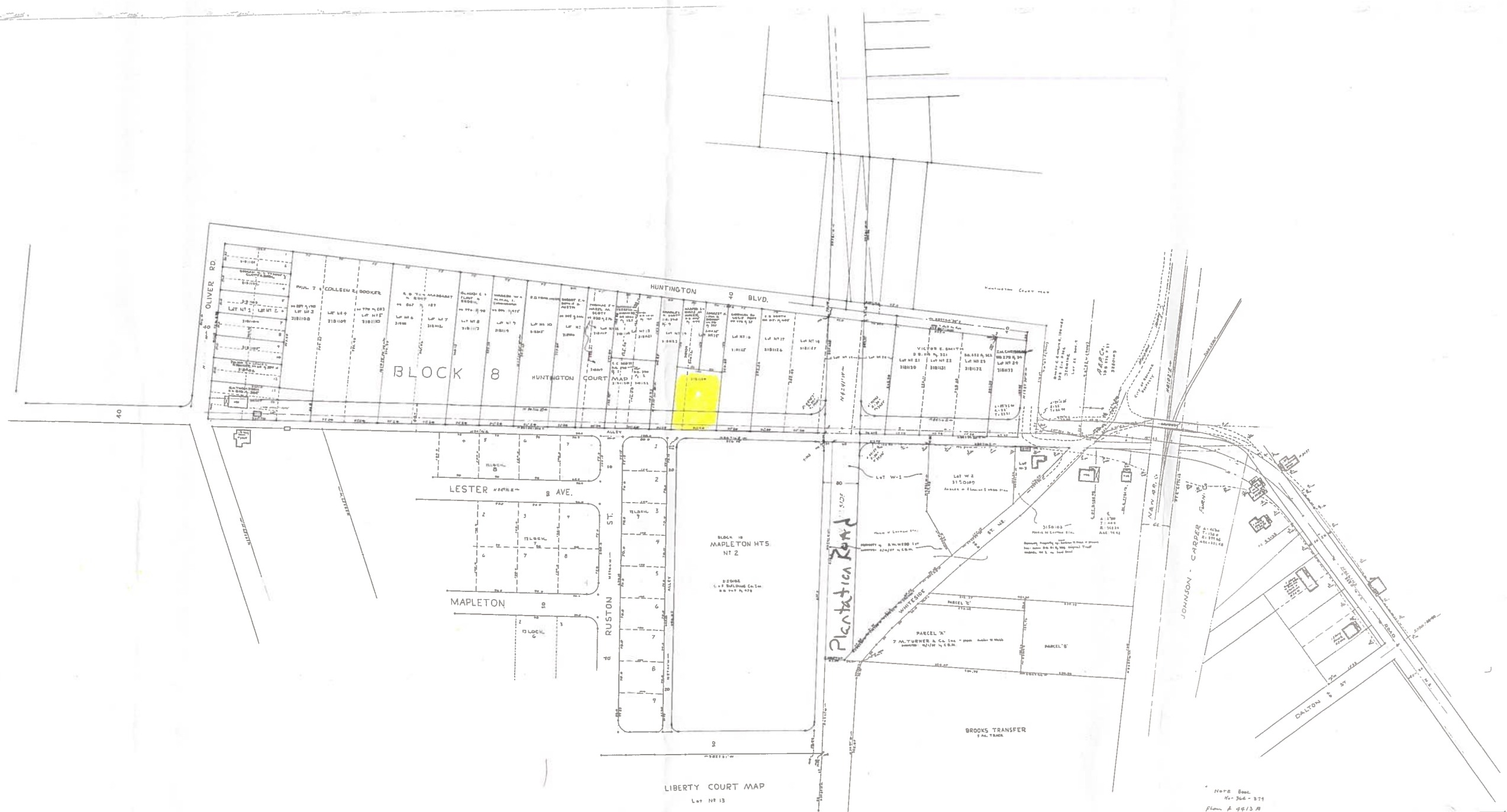
DATE 6/22/59

APPROVED: *[Signature]*
DIRECTOR OF PUBLIC WORKS

APPROVED: *[Signature]*
CITY ENGINEER

REVISOR
A.E.P.G. - 9-2-59
4-4-60

PLAN NO. 4413



BLOCK 8

BLOCK 14
MAPLETON HTS.
NO. 2

LIBERTY COURT MAP
LOT NO. 13

Plantation Road

1908 Rec.
No. 364-574
Plan A 9513 A

Handwritten mark

9513