



**WOLTZ**  
**& ASSOCIATES**  
 INC.  
 BROKERS & AUCTIONEERS

23 FRANKLIN RD SW  
 ROANOKE, VIRGINIA 24011  
 540-342-3560 or 800-551-3588  
 Fax: 540-342-3741  
 Email: info@woltz.com

**AUCTION REAL ESTATE PURCHASE AGREEMENT**

*(This is a legally binding contract; if not understood, seek competent advice before signing.)*

**AGENCY DISCLOSURE: REALTORS ARE REQUIRED BY LAW AND THEIR CODE OF ETHICS TO TREAT ALL PARTIES TO THE TRANSACTION HONESTLY.** The Seller and the Buyer each confirm that disclosure of the agency relationships described below has been made in writing. (Check **either A or B** below.)

- A. \_\_\_\_\_ The Seller and the Buyer confirm that in connection with the transaction under this Agreement, the Listing Firm, the Selling Firm, and its Agents, are acting on behalf of the Seller as Seller’s agent.
- B. \_\_\_\_\_ The Seller and the Buyer confirm that in connection with the transaction described by this Agreement, the Listing Firm and its Agents are acting on behalf of the Seller as the Seller’s agent, and the Selling Firm and its Agents, by agreement, are acting on behalf of the Buyer as the Buyer’s agent.

THIS AGREEMENT OF PURCHASE AND SALE (**Agreement**) made and entered into this 25 day of July 2023, \_\_\_\_\_ between \_\_\_\_\_ Off \_\_\_\_\_ Route \_\_\_\_\_ 691, \_\_\_\_\_ LLC (“**Seller**”), \_\_\_\_\_ (“**Buyer**”), and Woltz & Associates, Inc. (“**Agent**”).

**W-I-T-N-E-S-S-E-T-H:**

**REAL PROPERTY:** Buyer agrees to buy and Seller agrees to sell the land, all improvements thereon 11282 Catawba Road, Catawba, VA 24070 and as more particularly described on the attached Exhibit A (the “**Property**”). (Complete legal description to be furnished in Deed)

**PURCHASE PRICE:** The Purchase Price (the “Purchase Price”) of the Property is \_\_\_\_\_ Dollars (\$\_\_\_\_\_) (“**Purchase Price**”).

**DEPOSIT:** The Buyer has made a deposit of \_\_\_\_\_ Dollars (\$\_\_\_\_\_) (“**Deposit**”) by \_\_\_\_\_ [**Insert Check, Money Order, Wire or Other**] in hand paid on the signing of this Agreement, paid by Buyer to Agent; receipt of which is hereby acknowledged. The Deposit shall be placed in Agent’s escrow account until final settlement and may be placed in an interest-bearing account. The Buyer and Seller waive any claim to interest resulting from such Deposit.

**THIS IS A CASH AGREEMENT. THERE IS NO CONTINGENCY FOR BUYER TO OBTAIN FINANCING.** The residue of the purchase price shall be payable as follows: Cash at Settlement on or before September 8, 2023. If closing does not occur on or before September 8, 2023, Buyer shall be in default. Seller may, in its sole discretion, permit closing after this date, and, in such case, shall charge the Buyer interest at the rate of 12% per annum of the total purchase price which shall be due and payable at closing.

The Seller agrees to convey the said Property with a General Warranty Deed, same to be prepared at the

expense of the Seller and the cost of Virginia Grantor's tax shall be borne by the Seller. It is agreed that the Property is being conveyed free and clear of all liens and indebtedness. It is agreed that the Property is to be conveyed subject to any recorded conditions, easements and restrictions.

**RESIDENTIAL PROPERTY DISCLOSURE:** The Buyer has ( )/ has not ( ) been furnished a Residential Property Disclosure form prior to signing this Agreement. Buyer acknowledges that it has inspected the above-described Property to its satisfaction, and agrees to accept the Property in its present condition, unless otherwise specified herein.

**PROPERTY OWNER'S ASSOCIATION DISCLOSURE:** The Seller represents that the Property ( ) is, OR (X) is not located within a development which is subject to the Virginia Property Owners Association Act (Sections 55-508 through 55-516 of the Code of Virginia) (the "Act").

**LEAD-BASED PAINT DISCLOSURE:** All parties to this Agreement acknowledge that the dwelling was built ( ) before January 1, 1978 or ( ) after January 1, 1978. For all homes built prior to January 1, 1978, a Lead-Based Paint Disclosure is hereby attached and made a part of this Agreement. Buyer waives the opportunity to conduct a risk assessment or inspection for the presence of lead-based paint and/or lead-based paint hazards

**MECHANIC'S LIEN DISCLOSURE:** AN EFFECTIVE LIEN FOR WORK PERFORMED PRIOR TO SETTLEMENT MAY BE FILED AFTER SETTLEMENT. LEGAL COUNSEL SHOULD BE CONSULTED. This lien may be filed at any time after the work is commenced or the material furnished, but not later than the earlier of (i) 90 days from the last day of the month in which lienor last performed work or furnished materials or (ii) 90 days from the time the construction is terminated. Seller shall deliver to Buyer at settlement an affidavit signed by Seller stating either that: No labor or materials have been furnished to the Property within the statutory period, OR: If labor and materials have been furnished during the statutory period, the costs thereof have been paid.

**FAIR HOUSING:** The Seller and Buyer acknowledge that in the sale, purchase or exchange of real property, REALTOR has the responsibility to offer equal service to all clients and prospects without regard to race, color, religion, national origin, sex, elderliness, familial status or handicap.

**MEGAN'S LAW:** Buyer shall exercise whatever due diligence Buyer deems necessary with respect to information on any sexual offenders registered under Chapter 23 (19.2-387 et seq.) of Title 19.2. Such information may be obtained by contacting your local police department or the Department of State Police, Central Criminal Records Exchange, at 804-674-2000 or [www.vsp.state.va.us](http://www.vsp.state.va.us).

**SETTLEMENT EXPENSES/RISK OF LOSS:** The expenses of examination of title and recordation shall be borne by the Buyer. All rents, interest, taxes, insurance and other escrow deposits are to be pro-rated as of settlement. The risk of loss or damage to or destruction of any structure on the premises by any means until the deed of conveyance is delivered is assumed by the Seller.

**DEFAULT:** If Seller or Buyer defaults under this Agreement, the defaulting party, in addition to all other remedies available at law or in equity, shall be liable for the commission referenced in this Agreement as if this Agreement had been performed and for any damages and all expense incurred by non-defaulting party and Agent in connection with this transaction and the enforcement of this Agreement, including, without limitation attorneys' fees and costs, if any. Payment of a commission as the result of a transaction relating to the property which occurs subsequent to a default under this Agreement shall not relieve the defaulting party of liability for any damages and expenses incurred by the non-defaulting party, Agent, or Company in connection with this transaction.

**COMMISSION:** The Seller agrees to pay cash to the Agent for its services, a commission on the sale price of the Property pursuant to the terms of the Agreement, which is incorporated herein by reference.

**ATTORNEY'S FEES:** In any action or proceeding involving a dispute between the Buyer, the Seller and/or the Agent, arising out of this Agreement, or to collect the Agent's Fee, the prevailing party shall be entitled to receive from the other party reasonable attorney's fees to be determined by the court or arbitrator(s).

**POSSESSION:** Possession of Property to be given on the date of actual settlement.

**AUCTION TERMS AND CONDITIONS:** This Property is being sold "AS IS, WHERE IS". Buyer agrees to comply with all auction terms and conditions and announcements made on date of sale and

acknowledges receipt of the Real Estate Bidder's Package on day of sale. The Buyer's decision to purchase is based upon Buyer's own due diligence rather than upon any information provided by Agent, its agents and representatives.

**COUNTERPARTS: FACSIMILES/ELECTRONIC SIGNATURES:** To facilitate execution, this Agreement may be executed in any number of counterparts as may be convenient or necessary, and it shall not be necessary that the signatures of all parties hereto be contained on any one counterpart hereof. Additionally, the parties hereto hereby covenant and agree that, for purposes of facilitating the execution of this Agreement, (i) the signature pages taken from separate individually-executed counterparts of this Agreement may be combined to form multiple fully-executed counterparts, (ii) a facsimile signature shall be deemed to be an original signature and (iii) a telecopy delivery (i.e., the transmission by any part of his, her or its signature on an original or any copy of this Agreement via telecopy, fax machine or email) shall be deemed to be the delivery by such party of his, her or its original signature hereon. All executed counterparts of this Agreement shall be deemed to be originals, but all such counterparts taken together or collectively, as the case may be, shall constitute one and the same agreement.

**LAND USE ASSESSMENT:** In the event the Property is taxed under land use assessment and this sale results in disqualification from land use eligibility, Seller shall pay any rollback taxes assessed. If the Property continues to be eligible for land use assessment, Buyer agrees to make application, at Buyer's expense, for continuation under land use and to pay any rollback taxes resulting from failure to file or to qualify. Notwithstanding anything herein to the contrary, the provisions of this paragraph shall survive settlement and the delivery of the deed of bargain and sale.

**LIKE-KIND EXCHANGE:** Seller and Buyer shall have the right, at the option of either or both, to dispose of or purchase the Property through a transaction that is structured to qualify as a like-kind exchange of property within the meaning of Section 1031 of the Internal Revenue Code of 1986. Each party agrees to execute any necessary documents related to the Seller's or Buyer's affecting a qualifying like-kind exchange. Each party shall bear the additional transaction cost and expenses attributable to the closing of qualifying exchange requested by either party. In no event shall any like kind exchange contemplated by this provision cause an extension of the date of closing unless agreed to by all parties to this Agreement, including Agent.

**PARTIES:** This Agreement shall be binding upon and shall inure to the benefit of the parties, *i.e.*, Buyer and Seller and their heirs, successors and assigns. As used herein, words in the singular include the plural and the masculine includes the feminine and neuter genders, as appropriate.

**CHOICE OF SETTLEMENT AGENT:** **Buyer has the right to select a settlement agent to handle the closing of this transaction.** The settlement agent's role in closing your transaction involves the coordination of numerous administrative and clerical functions relating to the collection of documents and the collection and disbursement of funds required to carry out the terms of the Agreement between the parties. If part of the purchase price is financed, your lender will instruct the settlement agent as to the signing and recording of loan documents and the disbursement of loan proceeds. No settlement agent can provide legal advice to any party to the transaction except a settlement agent who is engaged in the private practice of law in Virginia and who has been retained or engaged by a party to the transaction for the purpose of providing legal services to that party. The seller may not require the use of a particular settlement agent as a condition of the sale of the property.

**Escrow, closing and settlement service guidelines:** The Virginia State Bar issues guidelines to help settlement agents avoid and prevent the unauthorized practice of law in connection with furnishing escrow, settlement or closing services. As a party to a real estate transaction, you are entitled to receive a copy of these guidelines from your settlement agent, upon request, in accordance with the provisions of Chapter 10 (55.1-1000 et seq.) of Title 55.1 of the Code of Virginia.

ADDITIONAL TERMS AND CONDITIONS: Seller is a licensed real estate agent. \_\_\_\_\_

---

**APPLICABLE LAW:** This Agreement shall be construed under the laws of the Commonwealth of Virginia.

**MISCELLANEOUS:** This Agreement shall be binding upon and shall inure to the benefit of the parties hereto and their respective successors-in-title, heirs, personal representatives, successors and assigns. This Agreement may be executed in several counterparts, each of which shall be deemed an original, and all such counterparts together shall constitute one and the same instrument. This Agreement may be executed and delivered by facsimile or other electronic transmission.

[SIGNATURE PAGE FOLLOWS]

WITNESS the following signatures and seals.

\_\_\_\_\_(Seal) \_\_\_\_\_  
Buyer Date

\_\_\_\_\_(Seal) \_\_\_\_\_  
Buyer Date

**SELLER:**

\_\_\_\_\_(Seal) \_\_\_\_\_  
Off Route 691, LLC Date

Its: \_\_\_\_\_

Deed To: \_\_\_\_\_

Agent: Woltz & Associates, Inc.

By: \_\_\_\_\_  
Its: Agent

Buyer's Address: \_\_\_\_\_

Buyer's Phone No.: \_\_\_\_\_

Buyer's Email: \_\_\_\_\_

Buyer's choice of settlement services: \_\_\_\_\_

Address: \_\_\_\_\_

Phone No.: \_\_\_\_\_

## BROKER PARTICIPATION

Participation Firm: \_\_\_\_\_

Firm Phone No.: \_\_\_\_\_ Fax No.: \_\_\_\_\_

Selling Agent: \_\_\_\_\_

Agent's Phone No.: \_\_\_\_\_

Agent's Email: \_\_\_\_\_

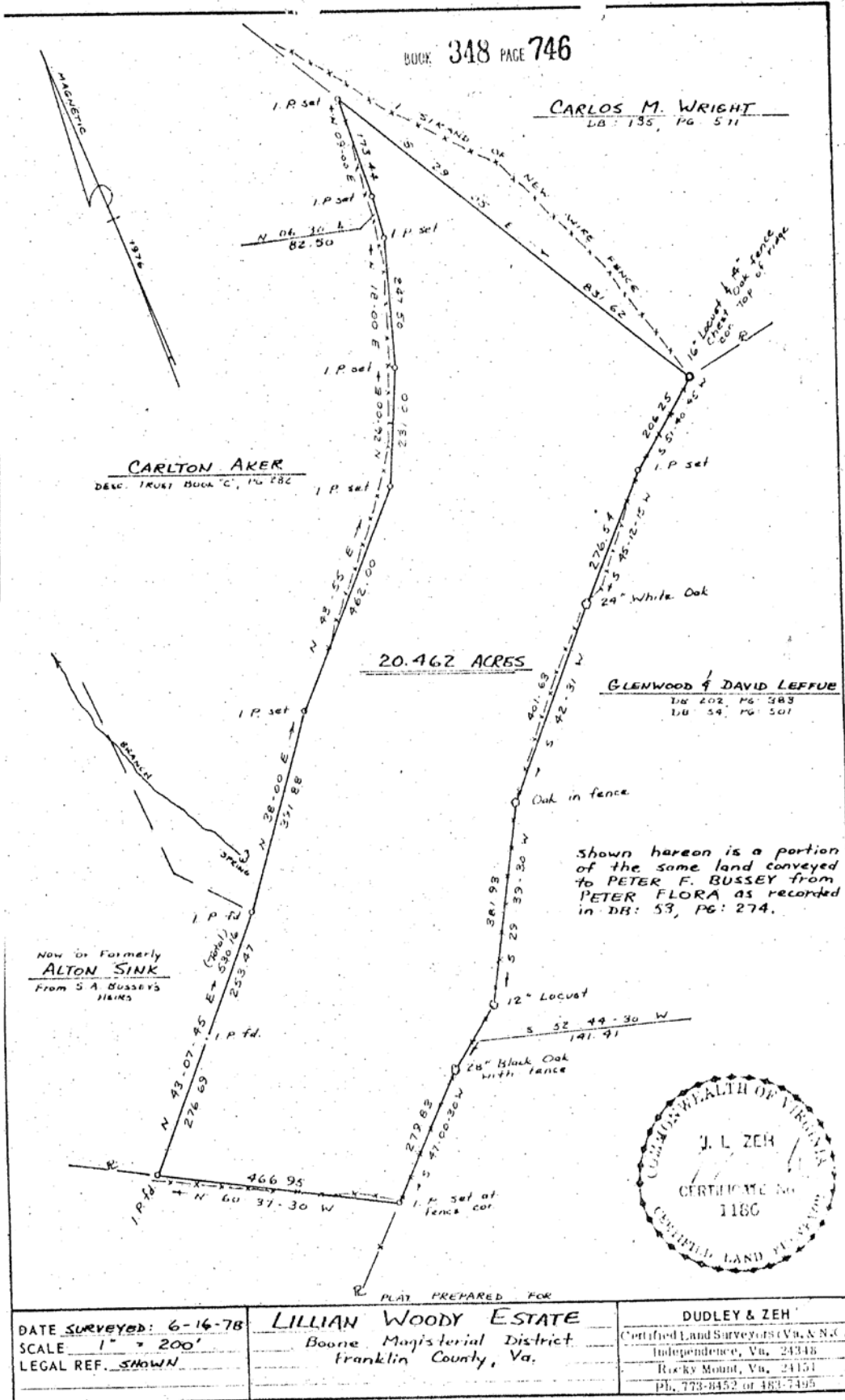
Agent's Signature: \_\_\_\_\_

EXHIBIT A

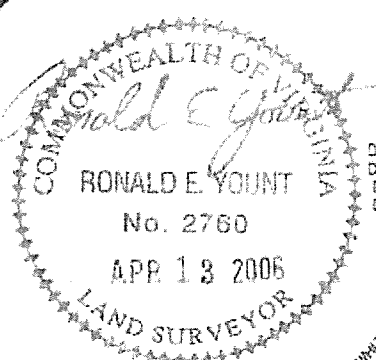
Property Description: Parcels located in Franklin County, Virginia.

<b>Auction Tract</b>	<b>Tax Map#</b>	<b>Contract Sale Price</b>
4	0370004302A, 0370004302, & 02060009001	\$

**EXHIBIT B**  
**Survey**

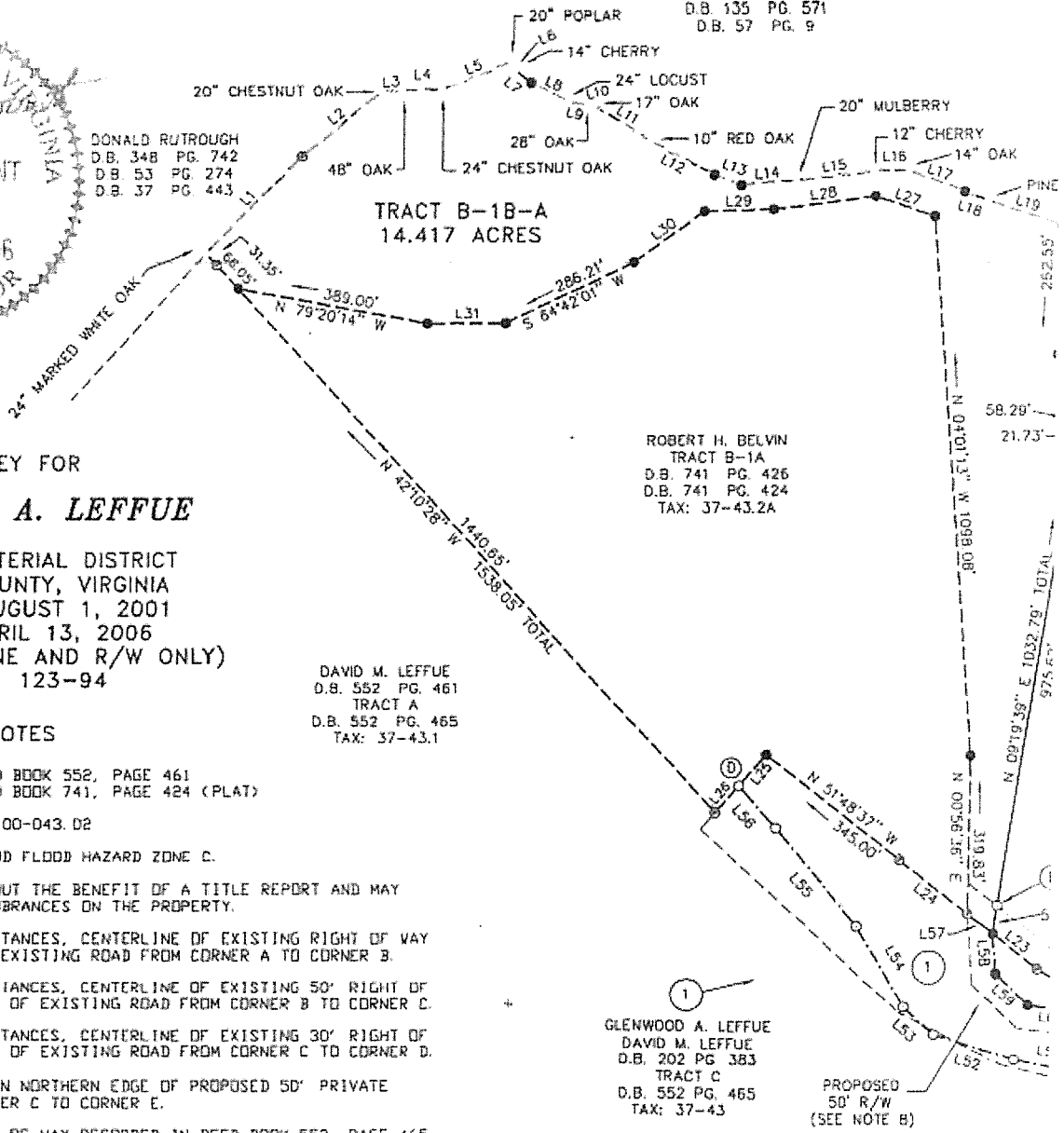






DONALD RUTROUGH  
D.B. 348 PG. 742  
D.B. 53 PG. 274  
D.B. 37 PG. 443

C.H. WRIGHT  
D.B. 135 PG. 571  
D.B. 57 PG. 9



**SURVEY FOR  
GLENWOOD A. LEFFUE**

BOONE MAGISTERIAL DISTRICT  
FRANKLIN COUNTY, VIRGINIA  
SURVEYED AUGUST 1, 2001  
REVISED APRIL 13, 2006  
(NEW DIVISION LINE AND R/W ONLY)  
JOB NO. 123-94

ROBERT H. BELVIN  
TRACT B-1A  
D.B. 741 PG. 426  
D.B. 741 PG. 424  
TAX: 37-43.2A

DAVID M. LEFFUE  
D.B. 552 PG. 461  
TRACT A  
D.B. 552 PG. 465  
TAX: 37-43.1

**NOTES**

- LEGAL REFERENCE: DEED BOOK 552, PAGE 461  
DEED BOOK 741, PAGE 424 (PLAT)
- TAX REFERENCE: 037.00-043.D2
- PROPERTY LOCATED IN HUD FLOOD HAZARD ZONE C.
- SURVEY PERFORMED WITHOUT THE BENEFIT OF A TITLE REPORT AND MAY NOT INDICATE ALL ENCUMBRANCES ON THE PROPERTY.
- CHORD BEARINGS AND DISTANCES, CENTERLINE OF EXISTING RIGHT OF WAY FOLLOWS CENTERLINE OF EXISTING ROAD FROM CORNER A TO CORNER B.
- CHORD BEARINGS AND DISTANCES, CENTERLINE OF EXISTING 50' RIGHT OF WAY FOLLOWS CENTERLINE OF EXISTING ROAD FROM CORNER B TO CORNER C.
- CHORD BEARINGS AND DISTANCES, CENTERLINE OF EXISTING 30' RIGHT OF WAY FOLLOWS CENTERLINE OF EXISTING ROAD FROM CORNER C TO CORNER D.
- 1/2" IRON REBARS SET ON NORTHERN EDGE OF PROPOSED 50' PRIVATE RIGHT OF WAY FROM CORNER C TO CORNER E.
- EXISTING PRIVATE RIGHT OF WAY RECORDED IN DEED BOOK 552, PAGE 465 AND DEED BOOK 741 PG. 424 IS TO BE VACATED AS SHOWN.

GLENWOOD A. LEFFUE  
DAVID M. LEFFUE  
D.B. 202 PG. 383  
TRACT C  
D.B. 552 PG. 465  
TAX: 37-43

PROPOSED  
50' R/W  
(SEE NOTE B)

**LEGEND**

- SURVEYED PROPERTY LINE
- SURVEYED TIE LINE
- - - - - DEED PROPERTY LINE (NOT SURVEYED)
- DEED LINE
- OLD DEED LINE (TO BE VACATED)
- BRANCH
- FENCE
- E ----- OVERHEAD ELECTRIC
- ⊙ FOUND 1/2" IRON REBAR
- ⊙ TREE
- ⊙ SET 1/2" IRON REBAR
- POINT
- UTILITY POLE
- ⊞ TELEPHONE BOX



SCALE: 1" = 200'

KNOW ALL MEN BY THESE PRESENTS THAT I/WE, THE UNDERSIGNED, CERTIFY THAT I/WE AM/ARE THE OWNER(S) OF THE PROPERTY SHOWN ON THIS PLAT. I/WE FURTHER CERTIFY THAT RONALD E. YOUNT SURVEYED AND MADE THIS PLAT AT MY/DUR DIRECTION, AND THAT THE ENTIRE SUBDIVISION IS WITHIN THE BOUNDARIES OF A TRACT OF LAND CONVEYED TO ME/US BY A DEED RECORDED IN DEED BOOK 552, PAGE 461, FRANKLIN COUNTY, VIRGINIA.

OWNER: \_\_\_\_\_ OWNER: \_\_\_\_\_  
OWNER: \_\_\_\_\_ OWNER: \_\_\_\_\_

STATE OF VIRGINIA, COUNTY OF FRANKLIN, THE FOREGOING INSTRUMENTS WERE ACKNOWLEDGED BEFORE ME THIS \_\_\_\_\_ DAY OF \_\_\_\_\_ 2006.

NOTARY PUBLIC: \_\_\_\_\_

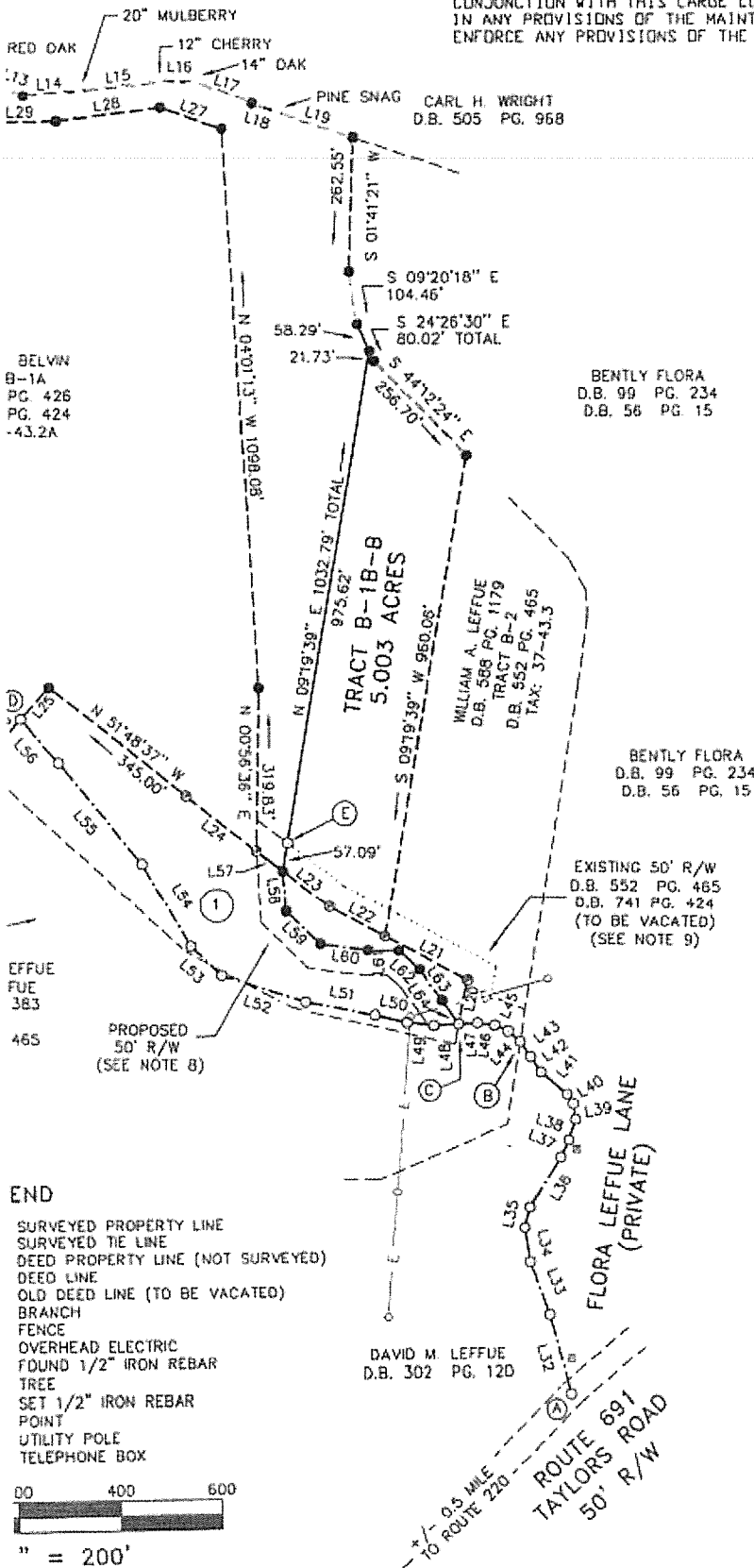
MY COMMISSION EXPIRES: \_\_\_\_\_

IN THE CLERK'S OFFICE OF THE CIRCUIT COURT OF THE COUNTY OF FRANKLIN, VIRGINIA, THIS PLAT WAS PRESENTED ON THIS \_\_\_\_\_ DAY OF \_\_\_\_\_ 2006 AND WITH THE CERTIFICATE OF ACKNOWLEDGEMENT THERE TO ANNEXED ADMITTED TO RECORD AT \_\_\_\_\_ O' CLOCK \_\_\_\_\_ M.

TESTEE: \_\_\_\_\_ BY \_\_\_\_\_ DEPUTY CLERK  
CLERK

1. WRIGHT  
 (35 PG. 57)  
 57 PG. 9

THE PRIVATE ROADS IN THE LARGE LOT SUBDIVISION HEREON DEPICTED DO NOT MEET STATE STANDARDS AND WILL NOT BE MAINTAINED BY THE VIRGINIA DEPARTMENT OF TRANSPORTATION NOR THE COUNTY OF FRANKLIN. THE MAINTENANCE OF THE PRIVATE ROADS SHOWN HEREON SHALL BE THE MUTUAL RESPONSIBILITY OF THE LAND OWNERS WHOSE LOTS ARE SERVED BY SAID PRIVATE ROADS. THE COUNTY OF FRANKLIN ENCOURAGES PARTICIPATION IN THE PRIVATE ROAD MAINTENANCE AGREEMENT TO BE RECORDED IN CONJUNCTION WITH THIS LARGE LOT SUBDIVISION PLAT BUT WILL NOT PARTICIPATE IN ANY PROVISIONS OF THE MAINTENANCE AGREEMENT OR OBLIGATION NOR ANY ACTION TO ENFORCE ANY PROVISIONS OF THE MAINTENANCE AGREEMENT OR OBLIGATION.



NUMBER	DIRECTION	DISTANCE
L1	N 44°32'17" E	276.64'
L2	N 51°13'12" E	206.02'
L3	N 85°35'26" E	40.06'
L4	N 88°51'13" E	82.50'
L5	N 67°53'48" E	150.26'
L6	S 24°52'00" E	16.22'
L7	S 50°16'12" E	43.47'
L8	S 62°57'47" E	83.47'
L9	S 76°21'17" E	41.14'
L10	N 78°11'19" E	12.35'
L11	S 56°41'25" E	134.79'
L12	S 61°54'22" E	147.04'
L13	S 88°58'12" E	58.71'
L14	N 84°59'59" E	110.21'
L15	N 83°38'56" E	161.33'
L16	S 89°14'51" E	71.10'
L17	S 69°47'31" E	119.61'
L18	S 70°27'08" E	50.95'
L19	S 70°51'26" E	157.45'
L20	N 11°18'55" E	87.63'
L21	N 60°54'16" W	181.70'
L22	N 60°54'16" W	124.48'
L23	N 51°48'37" W	115.76'
L24	N 51°48'37" W	175.83'
L25	S 41°30'35" W	83.25'
L26	S 41°30'35" W	72.35'
L27	N 70°52'49" W	127.93'
L28	S 82°39'56" W	209.12'
L29	S 88°47'39" W	139.86'
L30	S 54°00'44" W	174.98'
L31	S 89°35'52" W	157.28'
L32	N 14°50'38" W	157.93'
L33	N 19°10'31" W	112.55'
L34	N 08°20'28" W	69.31'
L35	N 13°57'46" E	41.98'
L36	N 31°25'39" E	116.20'
L37	N 25°05'41" E	37.52'
L38	N 18°14'39" E	42.82'
L39	N 07°24'55" W	29.43'
L40	N 31°24'21" W	22.46'
L41	N 49°27'23" W	67.47'
L42	N 33°55'47" W	35.95'
L43	N 33°28'19" W	36.35'
L44	N 47°06'34" W	31.08'
L45	N 66°25'11" W	28.46'
L46	N 81°26'35" W	33.59'
L47	S 86°59'28" W	36.25'
L48	S 86°59'28" W	48.43'
L49	N 83°09'18" W	51.64'
L50	N 76°14'56" W	63.98'
L51	N 78°54'55" W	137.09'
L52	N 71°48'30" W	172.12'
L53	N 46°20'28" W	83.95'
L54	N 30°34'41" W	191.79'
L55	N 39°45'22" W	257.82'
L56	N 40°40'45" W	113.54'
L57	N 51°48'21" W	64.99'
L58	S 05°01'36" E	80.94'
L59	S 45°05'32" E	93.64'
L60	S 81°51'44" E	93.85'
L61	S 88°14'19" E	60.16'
L62	S 46°30'39" E	54.23'
L63	S 35°10'22" E	75.29'
L64	S 35°10'22" E	55.84'

PHILIP W. NESTER, INC. POB 827, ROCKY MOUNT, VIRGINIA, 24151

**DISCLOSURE REGARDING VALIDITY OF SEPTIC SYSTEM OPERATING PERMIT**

PROPERTY ADDRESS/ **0 Off Route 691, Franklin County, VA**  
LEGAL DESCRIPTION: **0260009001, 0370004302, 0370004302A**  
("Property")

OWNER(S): **Off Route 691, LLC** \_\_\_\_\_ ("Owner")

PURCHASER(S): \_\_\_\_\_ ("Purchaser")

The following disclosure ("Disclosure") is made specifically in accordance with and pursuant to the requirements of Section 32.1-164.1:1 of the Code of Virginia:

The onsite sewage system ("Septic System") which serves the Property is presently subject to certain repair and/or maintenance requirements ("Requirements") imposed by the State Board of Health ("Board")[, as further described below]. Owner has obtained a valid waiver ("Waiver") of such Requirements from the Board. **Such waiver is not transferable, and shall be null and void upon Settlement hereunder, and at such time the Purchaser shall be required to comply with the Board's regulatory requirements for additional treatment or pressure dosing before an operating permit for the Septic System may be reinstated.**

The Requirements, as described in the Waiver, are as follows: \_\_\_\_\_  
\_\_\_\_\_  
\_\_\_\_\_

Pursuant to §32.1-164.1:1 of the Code Virginia, the Owner is required to deliver the Disclosure to the Purchaser prior to the acceptance of a real estate purchase contract ("Contract") in respect to the Property. If the Disclosure is delivered to the Purchaser after the acceptance of the Contract, the Purchaser's sole remedy shall be to terminate the Contract at or prior to the earliest of the following: (i) three (3) days after delivery of the Disclosure in person; (ii) five (5) days after the postmark if the Disclosure is deposited in the United States mail, postage prepaid, and properly addressed to the Purchaser; (iii) settlement upon purchase of the Property; (iv) occupancy of the Property by the Purchaser; (v) the execution by the Purchaser of a written waiver of the Purchaser's right of termination under §32.1-164.1:1 of the Code Virginia, contained in a writing separate from the Contract; or (vi) the Purchaser making written application to a lender for a mortgage loan where such application contains a disclosure that the right of termination shall end upon the application for the mortgage loan.

In order to terminate the Contract when permitted by §32.1-164.1:1 of the Code Virginia, the Purchaser shall, within the time required, give written notice to the Owner either by hand delivery or by United States mail postage prepaid, and properly addressed to the Owner. If the Purchaser terminates the Contract in compliance with §32.1-164.1:1 of the Code Virginia, the termination shall be without penalty to the Purchaser, and any deposit made by Purchaser to Owner or an escrow holder in connection with such Contract shall be promptly returned to the Purchaser. Any rights of the Purchaser to terminate the Contract provided by §32.1-164.1:1 of the Code Virginia shall end if not exercised prior to the earlier of (i) the making of a written application to a lender for a mortgage loan where the application contains a disclosure that the right to terminate shall end upon the application for a mortgage loan or (ii) settlement or occupancy by the Purchaser, in the event of a sale of the Property, or occupancy of the Property, in the event of a lease with option to purchase.

The owner(s) acknowledge having carefully examined this statement and further acknowledge that they have been informed of their rights and obligations under §32.1-164.1:1 of the Code Virginia.

\_\_\_\_\_  
Owner Date Owner Date  
**Off Route 691, LLC**

The purchaser(s) acknowledge receipt of this statement and further acknowledge that they have been informed of their rights and obligations under § 32.1-164.1:1 of the Code Virginia.

\_\_\_\_\_  
Purchaser Date Purchaser Date